
与那原町
Yonabaru Town
Hazard Map
Disaster prevention information protects you and your family!



On the Publication of the Yonabaru Town Hazard Map

Mayor of Yonabaru Town

Tsutomu Teruya

I would like to express my sincere gratitude to the townspeople for their great understanding and cooperation with the town administration on a daily basis.

The Japanese archipelago where we live has been hit repeatedly by major earthquakes. In recent years, the Great East Japan Earthquake (March 11, 2011), the Kumamoto Earthquake (April 14, 2016), and the Hokkaido Iburi East Earthquake (September 6, 2018) have caused tremendous damage. Many precious lives were lost, and many people have been forced to live inconveniently. I pray not only for the victims in the disaster-stricken areas, but also for the people who are still working on reconstruction, and for the quick recovery of their peaceful days.

As it happens, our town is a seaside town on the east coast of the southern part of the main island. Therefore, if an earthquake occurs, we are in danger of being hit by a tsunami. In addition, wind and flood damage from typhoons and heavy rains occurs frequently. Since the damage due to large typhoons, flooding caused by high waves, long-term power outages, etc. have often caused damage in our town, we are keenly aware of the reality of natural disasters.

Although it is best that no disaster occurs, the "Yonabaru Town Hazard Map" aims to further improve the townspeople' s awareness regarding disaster prevention. And in order to protect ourselves with knowledge based upon where to evacuate, what measures to take, and what should be prepared in the event of an emergency, all necessary information has been collected in this map. In addition to information about disaster prevention, we also include attractions and cultural properties for tourists: for example, "Yonabaru"s Big Tug-of-War" through which the charm of Yonabaru Town can be seen. Furthermore, a list of telephone numbers of public facilities in our town is also given, and we have created a handy book that can be used at any time.

In order to protect ourselves from disasters, I will say "self-help, co-help, and public assistance." The first action you should take is proactive self-help. We hope you will make the best possible use of this map to help yourself.



Yonabaru Town Hazard Map



Table of contents

Sightseeing

History of more than 440 years Yonabaru Big Tug-of War 2

Yonabaru Take-a-Walk Leisure Spot 4

Before going to Seifa Utaki

Agari Umai Yonabaru: A tour of history 6

Pilgrimage around the East

Yonabaru Bicycle Sightseeing Route 7

Disaster prevention

What to do for evacuation Prepare for disasters on a daily basis 8

Earthquake and tsunami disasters 10

Typhoon, storm, flood, and landslide disasters 12

Town map

Yonabaru Town Hazard Map Index 14

Map ①~⑦ 16-29

Tsunami inundation prediction map 30

Storm surge inundation prediction map Landslide Disaster Alert Area 32

Facilities

List of evacuation sites 34

List of facilities 1 Yonabaru Town Hall, Public Facilities, Police and Fire Stations,School and Institutions, Daycare Centers, Children's Clubs 35

List of facilities 2 Hospital, Dentist, Animal Hospital, Park 36

List of Cultural Properties / Listed by Region 36



Yonabaru Big Tug-of-War

West 西 IRI

Yonabaru Big Tug-of-War　Deployment diagram

AGARI 東 East



イラスト：ふくはらさなえ



West



The largest religious ritual in Yonabaru Town

The Yonabaru Big Tug-of-War boasts more than 440 years of history and tradition. It is a religious ritual in which everyone, young and old, can participate in making, carrying, and tugging East and West a rope of 90 meters in length and five tons in weight.
The big rope, which has Ryukyuan historical figures "Shitaku"on its top, is carried by the people and is magnificent. It looks like a dragon dancing in the sky. Representatives of East and West, "Rokushaku," connect the two big ropes by means of "Kanachi-bo." At the moment, the connected rope is dropped to the ground, the tug-of-war begins. Power, tension and excitement are characteristic of this event.

※It is held on the first Sunday of the solar calendar after June 26 of the lunar calendar every year.





East





Big Tug-of-War Digest (Ozunahiki Digest)

Big Tug-of-War (YONABARU NAVI)



History of more than 440 years



Learn
Watch and Know **Yonabaru Take-a-Walk Leisure Spot**
Experience
Play and Enjoy

Enjoy history and shopping while walking through Yonabaru Town.
Excitement rises as you walk to Yuntaku.
Why don't you take a walk with the town walk guide?

Walking in Yonabaru Town

Yonabaru has a variety of traditions, including the "Yonabaru Big Tug-of-War" which boasts over 440 years of history. How about walking around the town with a local guide while appreciating such history in the present Yonabaru?



Yonabaru Town Mascot
Tsunahikika-chan
(Flower of tug-of-war)

Past and Present Course

Keiben Station Building and Past and Present Yonabaru Course

Stories from Yonabaru's Past and Present.
Follow this course to learn and feel the romance of the town's history while thinking about the pioneering spirit of the people who helped build the village of Yonabaru.



Main tour spots

Sonumashi ▶AchiriYunushi ▶Lumber Street▶Udun-yama ▶Yonabaru Uega ▶ Yonabaru Town Tug-of-War Museum ▶ Uega-dori ▶Keiben Yonabaru Station Building Exhibition Hall

Yonbaru Course

A course around Yonabaru which follows the prosperity created by Yanbaru ships

Follow the track of prosperity of the port town in the past.
A course along which you can explore the unique scenery of Okinawa, and see the prosperous docks of the Yanbaru ships of long ago.



Main tour spots

Agarihama Market ▶Agarihama Bridge ▶Nakashima Stone Lion ▶Lumber Street ▶Yonabaru Uega ▶Yonabaru Town Tug-of-War Museum ▶Uega-dori ▶Keiben Yonabaru Station Building Exhibition Hall

Onko-Chishin (Visit the past to know the present) Course

A quick course around the culture and history of building the village of Yonabaru

Visit history and culture in a compact tour.
This course summarizes the places associated with the origin of Yonabaru, the history of the pre/post-war period, and the cultural spots.



Main tour spots

Keiben Yonabaru Station Building Exhibition Hall ▶Agarina Ufusu ▶St. Clara Catholic Church ▶Okuhara Seitosho Shisa Gallery ▶Mijima Stone Lion ▶Uega-dori ▶Yonabaru Uega ▶Tug-of-War Museum ▶A pair of Shisas in Ebisu-dori

Town walk guide

Daily hours: 10:00~11:30
Fee: 1,000 yen per person
Time: Approximately 90 minutes
Minimum: 2 people
Tickets at information desk:
Yonabaru Town Certified Tourism Culture Guide
(Contact office: Kuni Travel Service)
☎ : 098-835-8088
FAX: 098-882-8202

In addition to Yonabaru Take-a-Walk Leisure Spot, there is also information about delicious gourmet dining, accommodation and the YONABARU GUIDE BOOK with all of the charms of Yonabaru!



Guidebook



Yonabaru Town ⑤-H4

Keiben Yonabaru Station Building Exhibition Hall



A historic Keiben Station Building restored in modern times.
The Yonabaru Station Building, which was damaged in the war, was restored to commemorate the 100th anniversary of the opening of the station, and materials and photographs of that time are exhibited. Some of the reinforced concrete pillars that had been supporting the station building since 1931 are now stored on the premises.

☎ 098-835-8888
Address 3148-1 Aza Yonabaru, Yonabaru Town
Open 10:00~18:00
Close Tuesday
Fee 100 yen for out-of-town junior high school students and older
Parking Yes

Shisa Park

Address 628 Aza Agarihama, Yonabaru Town Yes

A park with a statue of typical Okinawan Shisa. The park, which is located in a residential area, is popular among families with age-appropriate playground equipment as well as unique swings and lawn spaces.



④-B4 There are toilets, drinking water, and moderate shade in the park; parents who watch over children feel safe.

Agarihama Kyoryu Park

Address 16 Aza Agarihama Yonabaru Town Yes

It is a popular park where the replica of a powerful dinosaur with a body length of 15m and a height of 7m is playground equipment. In addition to it, there is spring-type equipment as well as both long and wide slides so it's fun!



②-F6 There is an open lawn space in the park, which is ideal for ball play.



Tourist attractions



Catholic Yonabaru Church (St. Clara Church) ⑤-F4

Cleanse your heart in a beautiful building.

☎ 098-945-2355
Address 3090-4 Aza Yonabaru, Yonabaru Town



This is a monastery and basilica built by Bishop Felix Ray from the United States after World War II through raising donations from his home country to nurture nuns. In 2003, it was selected as one of the DOCOMOMO100 for modern architecture in Japan and is highly regarded for its architectural value as a building.

We started a sailing experience from October, 2019!

Yonabaru Marina

④-G4



☎ 098-945-8131
Address 70 Aza Agarihama, Yonabaru Town
Open 8:00~18:30 (4/1~10/31)
8:00~17:00 (11/1~3/31)
Close Tuesday

On the "East Adventure Sailing," which started in 2019, you are accompanied by a navigator so you can experience steering as well as raising and lowering the yacht sails. There are three-hour and seven-hour courses (reservation required), and it is wonderful to be able to immerse yourself in this experience with the sea.



Cultural assets in the town
Yonabaru Town cultural properties

Monument registered by Japan



Yonabaru Uega
Town-designated cultural property
⑤-H2



Udun-yama
Town-designated cultural property
③-J6



Okinawa Prefectural Railway Remains of Yonabaru Station
⑤-H4



Michindaki
Town-designated cultural property
②-C2



Kufado
Town-designated cultural property
③-H3



Kumukuji
Town-designated cultural property
⑦-H6



Menuka
Town-designated cultural property
⑤-G6

Let's go see the 7 Stone Lions.

Yonabaru has seven funny and cute stone lions.
Be sure to look for them.



Nakashima Stone Lion ①
⑤-J2



Nakashima Stone Lion ②
⑤-K2



Mijima Stone Lion ①
⑤-G3



Mijima Stone Lion ②
⑤-J2



Kitano Stone Lion
⑥-H6



Fire Stone Lion
⑤-B6



Omitake Stone Lion
③-C4

Before going to Seifa Utaki

Agari Umai

東御廻り

Pilgrimage around the East

Yonabaru: A tour of history

What is Agari Umai?

Agari Umai is an event that has been held since the Ryukyu dynasty in the southern part of the main island as a ritual to pray for the prosperity of the nation and the fertility of the five grains. It is a tour of the sacred place related to Amamikiyo, who is said to have created Ryukyu. In the past, it is said that people all over the island made pilgrimages, regardless of age or gender, and even the king sweat the whole way.
It is also said that it was a pilgrimage to celebrate the whole country, as it was a ritual performed at the time of the inauguration of the Chifijin, or the High Priestess.
It is still handed down as a sacred ritual that has been performed from generation to generation, and it is said that it is essential to experience the culture of southern Okinawa.



❷ Udun-yama

The stopover for the Chifijin

It is where the Chifijin always stopped on the way to the inaugural ceremony "Uarauri" held in Seifa Utaki. It is said that at that time it was also used as a resting place and a place to change into her shrine maiden's costume.



❸ Yonabaru Uega

Sacred water used for giving a baby its first bath and Ubinadi

According to a local legend, when a heavenly woman descended to Udun-yama and gave birth, the water here was used to give her baby its first bath, so it was the place in which the ritual was performed to give the spiritual power of the heavenly woman to the Chifijin at Uararuri.

The places of worship in pilgrimage around the East

1. Sunuhyan Utaki (Shuri, Naha City)
2. **Udun-yama** (Yonabaru Town)
3. **Yonabaru Uega** (Yonabaru Town)
4. Baten Utaki (Nanjo City)
5. Sashiki Uigusuku (Nanjo City)
6. Teda Ukka (Nanjo City)
7. Seifa Utaki (Nanjo City)
8. Chinen Gusuku Ruins (Nanjo City)
9. Chinen Ukka (Nanjo City)
10. Ukinju Hainju (Nanjo City)
11. Yaharazukasa (Nanjo City)
12. Hamaga Utaki (Nanjo City)
13. Minton Gusuku (Nanjo City)
14. Tamagusuku Gusuku Ruins (Nanjo City)

Michindaki

After the death of the Chifijin who lived in Udun-yama, it is said that her corpse was laid down here, Michindak which is located in the middle of Udun-mori.
In Yobaru village, Yonabaru Town, where this Utaki is located, every year after a child was born and until the age of three, red rice was offered as a prayer of the day for Kugani on September 9th of the lunar calendar.
It seems to be in consideration of the sorrow of the Chifijin who lost her child. The people of the surrounding villages and other municipalities who heard the story came to worship that Chifijin as a guardian of children and people who wanted children, and she has been honored as the goddess of children.



The Story of the Chifijin who lived in Udun-yama

The Chifijin came back on a boat which had picked her up, but since she was pregnant, she said, "I'm ashamed to go up to Shuri, so I'll live here." She started living in what is now Udun-yama, but her baby was stillborn.

She left a will saying, "When I die, bury me where I can see the sky of Yamato on this mountain." The tomb is known as Michindaki.

(Yonabaru Folktales, edited by Yonabaru Town Board of Education) as reference

Yonabaru Bicycle Sightseeing Route



Local spots which you can discover while bicycling in Yonabaru

Walking around at your leisure and seeing the charms of local areas by walking or riding a bicycle is popular because it is so easy to do. There are many travelers who include this in their travel plans for this reason and because it is also easy to do in casual clothes.
In Yonabaru, 7km, 5km and 3km courses are available, for about an hour each. The courses are on flat roads with few slopes, so even beginners can feel safe. It is also recommended to enjoy shopping while feeling the breeze along the sea, or to experience the history and culture of Yonabaru. Why don't you enjoy the local town of Okinawa slowly?

Obey the rules and enjoy riding.

Bicycle 5 rules for safety

1. In principle, bicycles should be ridden in the street, not on the sidewalk.
2. Ride or drive on the left.
3. Pedestrians are given priority on sidewalks, and bicycles shall be ridden slowly along the side of the street.
4. Obey safety rules.
   - No drinking and riding or driving, no extra riders, and no riding side by side
   - Turn lights on at night.
   - Comply with all signs and traffic signals at intersections, and after any traffic stop, check that it's safe before proceeding.
5. Children shall wear helmets.

More about Yonabaru

YONABARU NAVI is a tourist portal website in Yonabaru Town, Shimajiri County, Okinawa Prefecture
The events to be held are updated from time to time; and not only tourist spots, but also information on the history and culture of Yonabaru Town are posted.

与那原町観光ポータルサイト
YONABARU NAVI
https://yonabaru.okinawa/





What to do for evacuation / Prepare for disasters on a daily basis

Proactive measures

Home disaster prevention conference

Discuss the evacuation place and the communication method before a disaster.



Fix furniture so that it does not move.

It is best to fix it to the wall with L-shaped metal fittings. If you can't make a hole in the wall, use a tension or the like.



Horizontal and vertical evacuations

Early evacuation is important in a disaster. However, in situations where the danger is imminent, such as when the evacuation route is already flooded, it is important to know the limit of what you can and cannot do. In such a case, you must decide either to move to an evacuation site (horizontal movement) or to move to a high place such as a high floor of a neighboring building or the third floor of your home (vertical evacuation) and wait for rescue.

Evacuation (basic)

Horizontal evacuation to safe places such as shelters, parks on hills, etc.

Evacuation shelters for tsunami, landslide disasters (landslide and debris flow), storm surge, etc.



Indoor safety (emergency)

Vertical evacuation to a location above the second floor where safety can be ensured in heavy-duty buildings from indoor flooding in the vicinity

Storms, tornadoes, floods, etc.

※Go up to the third floor or higher in case of tsunami.

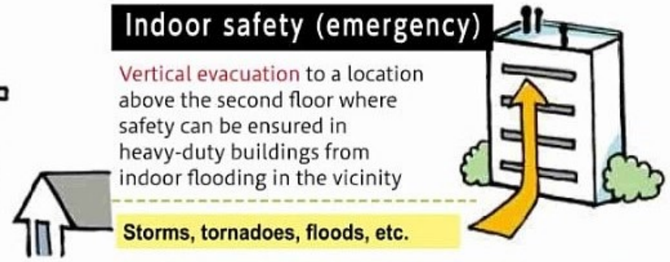

To clarify when to evacuate according to the alert or warning level

The classification of warning levels and information about evacuation for floods and landslides has been changed.

In order for residents to understand the meaning of information intuitively, disaster prevention information is now provided for five levels of warnig, and measures to be taken have been clarified.
Evacuate immediately if you live in an area where a warning level of 3 or 4 has been issued by the municipality.

High ↑ Risk ↓

Warning level	Actions that residents should take	Evacuation information	Issued by	Disaster prevention weather information
5	A disaster has already occurred. Take ergent action to protect life.	Disaster information	Issued by municipality	Heavy rain special warning Overflow occurrence information
	All evacuate			
4	**Evacuate to the evacuation destination immediately.** If moving to a public evacuation site is considered dangerous, evacuate to a safer location nearby or a safer location in your home.	Evacuation advisory Evacuation instructions (emergency)		Overflow risk information Mud and sand disaster warning information
3	**Elderly people, people with disabilities, infants and their supporters should evacuate.**	Preparation for evacuation and evacuation of elderly people		Overflow warning information Flood warning
2	In preparation for evacuation, confirm your evacuation action using a hazard map or the like.	Flood alert Heavy rain alert, etc.	Announced by JMA	
1	Start thinking about the possibility of a disaster.	Possibility of warning (Early alert information)		

(Announced by the Ministry of Land, Infrastructure, Transport and Tourism, the Japan Meteorological Agency, and prefectures)

- If you feel in danger, evacuate regardless of the warning level.
- Warnig levels are not always issued in stages, starting at level 1.

What to do for evacuation

Depending on the situation, evacuate quickly.
Be prepared to evacuate, and if you receive instructions from the town, evacuate quickly.

Have a disaster preparation memo with your address, name, contact information, etc.
Especially for the elderly and children, have notes ready in advance and wear them during evacuation.

Don't evacuate by car.
It will be difficult to travel by car with about 30 cm of inundation. Be careful not to evacuate by car.

Keep your items to a minimum.
Keep emergency items together in a backpack so that you can use both hands freely.



Leave a contact note for your family
If they are out, it's a good idea to leave a note like "Where to evacuate to."



Let's evacuate in groups.
Avoid acting alone and evacuate with neighbors to the designated place.



Evacuate on a safe route.
Avoid riversides, underground walkways, etc., and choose a safe and wide path as much as possible.



Follow the instructions of the person in charge at the shelter.
When you arrive at a designated shelter, report your name, address, etc.



Precautions for storage of emergency bags

※In the event of a large-scale disaster, it is desirable to stockpile "one week's worth."

In a backpack that can be carried | One bag for each family member | Put it in a place where you can take it out immediately. | Pay attention to the season, expiration dates, etc.

Food

Prepare what can be eaten as it is or can be eaten by simple cooking: canned and retorted foods, cut rice cake, chocolate, dried plums, cheese, seasonings, etc. Sweets are high in calories and can be enjoyed by children, calming the mind and giving them a sense of security.
* Families with babies should also stock milk powder and baby bottles.



Water

Three liters of drinking water is recommended per adult per day. In addition, to have water for cooking, washing, toilet, etc., keep water in the bath, the pot, and the kettle before going to bed.



Fuel and other items

Prepare a tabletop stove, solid fuel and spare gas cylinders. A portable stove for outdoor use is also convenient as well as a portable toilet, which was one of the most troublesome problems in past earthquake disasters. Personal hygiene and sanitary supplies, plastic bags, kitchen wraps, newspaper, etc. are also useful if you have to stay outside.





If you find an unexploded bomb,

If you find it on land, notify the nearest police box or police station.



Dial 110

Do not touch it.
Do not move it.
Inform adults.
Adults inform police.

If found in the sea, notify the coast Guard.



Dial 118

If you have any information about buried unexploded bombs, contact your local municipal office.

Main unexploded ordnance found in the prefecture



Over time, it has weathered, its shape has changed, and it may be unrecognizable.

What is unexploded ordnance?

Shells used during the war or bombs dropped from air craft that fall onto the ground or into the sea remain unexploded without denotation, or unidentified objects that appear to such items are called "unexploded ordinance."

Such unexploded ordnance is extremely dangerous because the safety device of the detonator (fuse) has been removed and the ignition device is expected to be activated at any time by some impact.



Earthquake and tsunami disasters

Actions to take when an earthquake occurs

In the event of an earthquake, don't panic and first ensure your safety. In addition, if you feel a strong tremor near the coast, a tsunami may hit immediately, so do not wait for the announcement of the tsunami alert or tsunami warning, please evacuate to a hill immediately.

To protect yourself from the tsunami

If you feel a strong earthquake (with a seismic intensity of about 4 or higher), or if you feel a gentle tremor for a long time even with a weak earthquake, evacuate to a safe place.

If you feel a strong earthquake or prolonged shaking,

When the tsunami warning is announced

Immediately leave the coast and quickly evacuate to a safe place such as a hill.

When the tsunami warning is announced (Even if you do not feel the shaking)

- Obtain correct information on TV or radio.
- Immediately stop swimming or fishing by the shore.
- Because a tsunami strikes repeatedly, keep away from the shore until alerts and alerts are lifted.

Distant tsunami: A tsunami can also be caused by an earthquake in a distant place, such as the Chile earthquake tsunami. In that case, please act calmly according to the information on the television or radio and the instructions from the town.

Earthquake occurrence ← **Earthquake early warning** (seismic intensity of around 5)

Immediately after the earthquake — Protect your life.

Evacuate areas where danger of landslides is predicted.

Evacuate to a hill because there is a possibility of a tsunami.

- Secure yourself first when you feel a strong tremor.
- Stay away from large furniture and windows.
- Secure exit.



Protect your head, get away from large furniture, hide under a sturdy desk, stay calm, and protect yourself.

1~5 minutes — Protect your family.

Act after the shaking has subsided.

- Check the safety of your house.
- Check the sources of fire as soon as the shaking stops.
  ※If you can't ensure safety, don't force yourself to approach the fire.
- Beware of aftershocks.



- Keep the things you need for an evacuation ready to go.
  Prepare emergency items to take.
- Wear shoes or thick slippers to protect your feet from broken glass.
- Put out the fire quickly when a fire starts.



5~10 minutes — Protect the area.

- Be proactive and call out to the elderly and people with disabilities in the neighborhood to provide evacuation support.
- Check information on the radio or such.



- Evacuate if there is a risk of house collapse.
- Shut off the main gas valve.
  Switch off the breaker.



10 minutes to a few hours later — With a helping heart

- Cooperate to fight fires and rescue neighbors.
- Get water and food from your own stockpiles.
- Collect disaster and damage information.
- Follow the rules of group life in shelters.
- Do not enter damaged houses.
- Continue to watch for aftershocks.



Evacuation life

If you see or hear an emergency earthquake bulletin ...

An "Emergency Earthquake Early Warning" is announced by the media and disaster prevention organizations in areas where a seismic intensity of around 4 to 5 is expected. Shortly after you see or hear this "Earthquake Early Warning," a strong tremor may begin, so you need to take action to protect yourself. However, in areas close to the epicenter, the "Emergency Earthquake Bulletin" may not allow time before strong shaking.

At home	・Protect your head and hide under a sturdy desk. ・Do not rush out. ・Do not put yourself in danger trying to put out a fire.
In facilities with many people	・Follow instructions from facility staff. ・Act calmly. ・Do not rush to the exit.
Outdoors	・Watch out for concrete block walls or such which may collapse. ・Watch out for falling signboards and broken glass. If you are near a sturdy building, evacuate to it.
When driving a car	・Do not brake suddenly. ・Turn on the hazard blinkers and stop slowly when you feel the shaking.
In an elevator	・Stop at the nearest floor and get off immediately.
In a train or bus	・Hold firmly onto a strap or handrail.
In the vicinity of the mountains or cliffs	・Watch out for falling rocks and landslides.

Depending on your surroundings, keep yourself safe and don't panic.

Types of tsunami warnings and actions to be taken

Types of tsunami warnings	Tsunami height announced: Numerical presentations (division of tsunami height forecast)	Tsunami height announced: Announcement of earthquake level	Actions to take if you see or hear tsunami warnings etc.
Large * Tsunami Warning	More than 10m (10m <expected height)	Huge	Wooden houses are completely destroyed and washed away, and people are caught up in the tsunami. If you are on the coast or along a river, evacuate immediately to a safe place such as a hill or high building.
	10m (5m <expected height ≤ 10m)		
	5m (3m <expected height ≤ 5m)		
Tsunami Warning	3m (1m <expected height ≤ 3m)	High	At low altitudes, tsunamis hit and flood damage occurs. People are caught up in the tsunami. If you are on the coast or along a river, evacuate immediately to a safe place such as a hill or high building. or evacuation building.
Tsunami Alert	1m (20cm ≤ expected height ≤ 1m)	(No notation)	In the sea, people are caught up in a fast current, aquaculture rafts are washed away, and small boats are capsized. People in the sea should get out of the water immediately and get away from the shore.

*The large Tsunami Warning is categorized as a Special Warning.

If a tsunami is expected to cause a disaster, the Japan Meteorological Agency will issue a Large Tsunami Warning, Tsunami Warning, or Tsunami Alert. The Assumed Tsunami Height, previously categorized into eight levels, has been reduced to five levels taking into account the relationship to the damage and the fact that the larger the expected height, the greater the possibility of error.

Run far away and/or high.

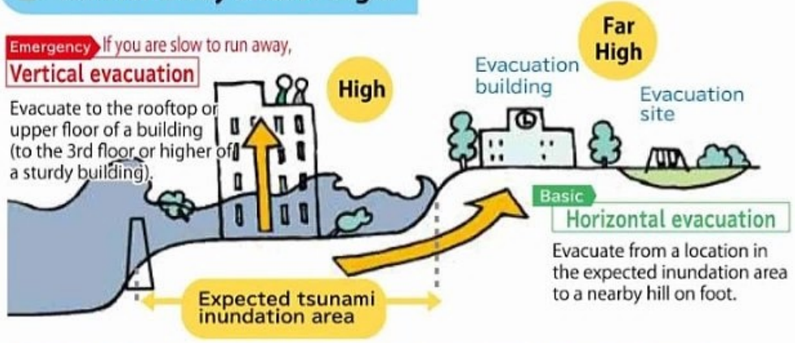

Tsunamis caused by earthquakes that occur in the distance may also reach you.

When a tsunami comes up to land, the speed is said to be about 10 meters per second (the speed at which people run at full speed), making it difficult to escape when a tsunami approaches.

You may not be able to determine if a Tsunami Warning has been announced. If you are on the coast or at a low altitude, feel a strong tremor or a long, gentle tremor, make sure to evacuate immediately without waiting for a Tsunami Warning or evacuation instructions.

Typhoon, storm, flood, and landslide disasters

Approaching typhoons may affect the Okinawa region for a long time due to their strong power and slow speed. As typhoon No. 24 in 2018 passed slowly through the Okinawa region, record-breaking heavy rains and wind hit many parts of the region. At one time, 230,000 households lost power.

In Yonabaru Town, typhoon storm surges have not only caused damage to houses and the closure of coastal roads but also problems for daily life due to long-term power outages. In addition to typhoons, floods, caused by torrential rains, have left sediment in residential premises and collapsed block walls. To prevent and mitigate typhoon disasters, it is important to prepare regularly and take early measures against typhoons. Also, when a typhoon is approaching, always try to get the latest typhoon information and avoid unnecessary outings.



▲ Damage in Yonabaru Town (June 2017)

Before the typhoon comes

Reinforce your house first when a typhoon approaches.

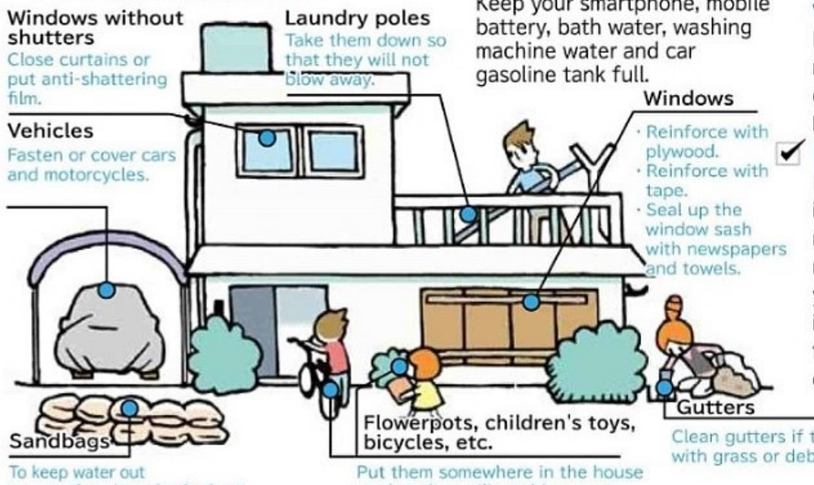

Fill up on water, fuel, etc.

Keep your smartphone, mobile battery, bath water, washing machine water and car gasoline tank full.

Check emergency supplies in preparation for power and water outages.

Food, drinking water, flashlights, radios, lighters, and simple clothing should be kept in your backpack.

Know your limits.

If the evacuation route is immersed due to floods, etc., do not try to evacuate. Wait for rescue on the second floor of your home or at a high place! It is very dangerous if the flow is fast even at about knee-high depth!

Alerts and warnings for heavy rains and floods

In the following cases, an alert or a warning will be issued by the Japan Meteorological Agency. In addition, if heavy rain is expected to exceed criteria for the announced alert or waning level and the risk of a serious disaster is significantly increased, a "Special high-level warning" will be issued to call for maximum vigilance.

※Even if a "Special high-level warning" is not announced, serious damage may occur.

Heavy rain and flood alert	Heavy rain and flood warning	Heavy rain high-level warning
There is a risk of a disaster.	There is a risk of a serious disaster.	Much higher risk than "warning"
Heavy rain: Announced when heavy rain which may cause flooding and landslides is expected.	Heavy rain: Announced when heavy rain which may cause serious flooding or serious landslides is expected.	Heavy rain: It is announced when expecting heavy rainfall of a level which occurs once in several decades due to typhoons, torrential rains, or moderate temperate cyclones is expected.
Flood: Announced when heavy rain, prolonged rain, melting snow, etc. could cause disasters due to the rise of river water, flooding, and damage to or collapse of levees.	Flood: Announced when heavy rain, prolonged rain, melting snow, etc. could cause disasters due to the rise of river water, flooding, and damage to or collapse of levees.	Regarding floods, since designated river flood forecasts for each of approximately 400 rivers are issued nation-wide, there is no Special high-level flood warning for any river.

- Regarding heavy rain or such, check for the announcement of the latest alert, warning or special high-level warning on TV or radio. You can also check NTT's Telephone Service "177" and the Japan Meteorological Agency's website (http://www.jma.go.jp/).
- You can learn about the rainfall standard values when alerts and warnings are announced in Yonabaru Town on the Japan Meteorological Agency's website.

Phenomena before landslide

There are three main types of phenomena that generate mud and sand disasters: **cliff collapse**, **landslide**, and **debris flow**, and when these occur, some kind of precursor may appear. The ones listed below are the main signs. When you notice one of them, it is important to talk to the people around you and evacuate to a safe place as soon as possible.

There are three major types of mud and sand disasters. Check for any of these types of disaster hazard in the area around you.

Cliff collapse

It is a phenomenon in which a steep slope suddenly collapses due to water soaking into the ground. Because it happens suddenly, many people are too late to escape when it happens near the house, and the death rate may be high.

Debris flow

It is a phenomenon in which stones and sand from mountains are suddenly pushed downstream by river water due to heavy rain or torrential rain. Sometimes the stones and sand or other debris can block the river.

Landslide

When rainwater soaks into the ground due to heavy rain, prolonged rain, etc., the ground may begin to move slowly over a wide area. Sometimes people are too slow to evacuate because landslides begin slowly.



With this phenomenon, the edge of the cliff loosens due to rainwater penetration, earthquake, etc., and sudden breaks occur. Because the cliff collapse is sudden, there is no time for people to run away from nearby houses so their lives are often taken.



It is a phenomenon in which rocks and sediment on mountainsides and riverbeds are swept away downstream by a long rain or a torrential rain. At speeds of 20 to 40 km / h, a house or a field may be destroyed in an instant.



A phenomenon in which part or all of the slope slowly moves down the slope due to the influence of groundwater and gravity. Because the amount of movement of the soil mass is large, serious damage occurs.

Protect yourself from tornadoes.

In summer, many tornadoes have been confirmed due to typhoons and tropical pressure. Watch out for changes in the sky when you receive tornado warning information announced by the Japan Meteorological Agency. If there are signs of a developed cumulonimbus cloud approaching, take safety actions such as moving into a sturdy building.

Precursor phenomena of tornadoes

1. A black cloud approaches and the surroundings suddenly darken.
2. You can hear the sound of thunder or see lightning.
3. A cold wind suddenly blows.
4. Heavy rain or "hail" begins to fall.



If you feel something unusual, move to a sturdy building.

If you are indoors

- Do not open windows.
- Move away from windows.
- Draw curtains.
- Close shutters.
- Move to the basement or the lowest floor.
- Move to a room without a window (toilet, etc.) near the center of the house.
- Stay away from corners, doors and exterior walls.
- Go under a sturdy desk and protect your head and neck with your arms.

If you're outdoors

- Do not evacuate to a garage or prefab structure.
- Do not go under bridges or overpasses.
- Evacuate to a sturdy building nearby.
- Move to the basement or the lowest floor of the building.
- If you don't have a sturdy building, cover your body in a nearby waterway or depression and protect your head and neck with your arms.
- Watch out for flying objects.

YONABARU INDEX MAP

1/3500

Land number summary on map

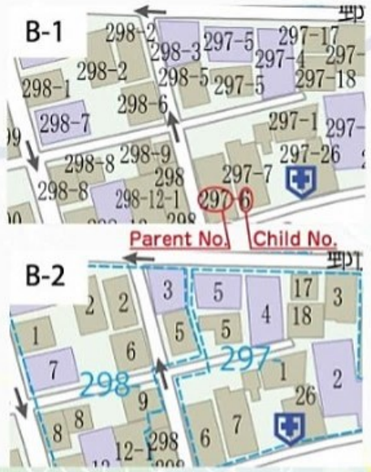

As shown in Fig. B-1, lot numbers are difficult to read. Parent numbers are displayed in blue characters collectively. In Fig. B-2, the parent number is enclosed by a blue dotted line. However, it (blue line) has nothing to do with the land borders.

NISHIHARA
HAEBARU
NANJO
YONABARU
AGARIHAMA
ITARASHIKI
YOBARU
YONABARU (WEST)
UE-YONABARU
Yonabaru Bypass (under construction)
Planned road
Okinawa Women's Junior College
Nishihara / Yonabaru Marine Park
Agarihama Baseball Stadium
Marine Plaza Agarihama
Yonabaru Marina
Yonakohama Park
Yonabaru Elementary School
Yonabaru Town Community Center
Marine Town Agarihama Park
Yonabaru Junior High School
Prefectural Chinen High School
Yonabaru Townsman Hall
Social Welfare Center
Uenomori Park
Yonabaru Town Hall
Yonabaru Town Tourism Exchange Facility
Yonabaru Higashi Elementary School
Nakagusuku Bay
Tosoe Fishing Port
TOSOE

1 2 3 4 5 6 7

TSUNAMI
Line of Assumed Tsunami Inundation
Debris Flow
Landslide
AED
0.0m
Altitude (m)
Disaster Prevention Administration Radio
Tsunami Evacuation Site
Tsunami Evacuation Building
Evacuation Shelter
Type of disaster to which the shelter responds
Earth and Sand
Flood
High Tide
Tsunami/ High Tide
Emergency Evacuation Site
Emergency Evacuation Site Sign
Tsunami Evacuation Guidance Sign
Assumed Tsunami Inundation Area Indication Sign
Emergency Evacuation Site Guidance Sign
Major Tsunami Evacuation Routes

Altitude
40m~
30~40m
20~30m
10~20m
5~10m
0~5m

Solid Building (3 stories or more)
Common Building
Common Wall-less Building
Solid Wall-less Building (3 stories or more)
Highway
Municipal Border
YONABARU
Major Region Border・name
OOWard
Autonomous Region Border
Yonabaru
Signal & Intersection Name

Park
Fire Department
Police Box
Bus Stop
Toilet
Pedestrian Overpass
One-way Traffic
National Highway
Prefectural Road

School
Post Office
Bank
Gas Station
Nursing Home
Vocational School
Kinder-garten School
Nursery School
Gakudo Club
Hospital
Cultural Asset
Temple
Church
Place of Worship
Monument
Dentist
Restaurant
Cafe
Shopping
Rice/Noodle Shop
Fast Food

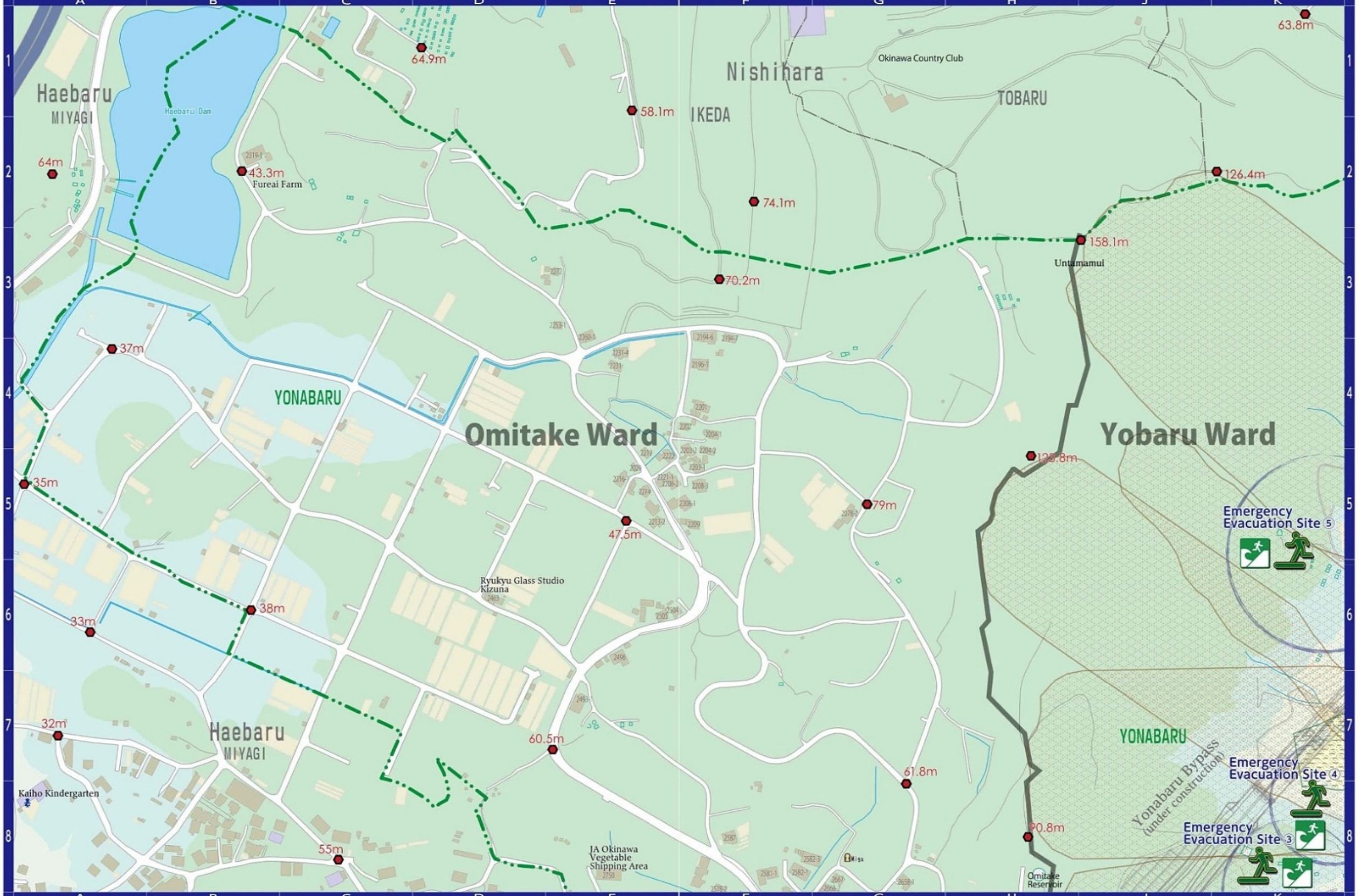

Haebaru
MIYAGI
Haebaru Dam
Fureai Farm
Nishihara
IKEDA
Okinawa Country Club
TOBARU
Untamamui
YONABARU
Omitake Ward
Yobaru Ward
Ryukyu Glass Studio Kizuna
Kaiho Kindergarten
JA Okinawa Vegetable Shipping Area
Omitake Reservoir
Yonabaru Bypass (under construction)
Emergency Evacuation Site 5
Emergency Evacuation Site 4
Emergency Evacuation Site 3
64.9m
63.8m
58.1m
64m
43.3m
74.1m
126.4m
158.1m
70.2m
37m
35m
128.8m
79m
47.5m
38m
33m
32m
60.5m
61.8m
90.8m
55m
Adjacent map
Emergency Evacuation Site
Emergency Evacuation Site Sign
Tsunami Evacuation Guidance Sign
Assumed Tsunami Inundation Area Indication Sign
Emergency Evacuation Site Guidance Sign
Major Tsunami Evacuation Routes
Evacuation Shelter
Type of disaster to which the shelter responds
Earth and Sand
Tsunami/ High Tide
Flood
High Tide
Tsunami Evacuation Site
Tsunami Evacuation Building
Disaster Symbol
Debris Flow
Landslide
Line of Assumed Tsunami Inundation
Altitude
40m-
30-40m
20-30m
10-20m
5-10m
0-5m
Solid Building (3 stories or more)
Common Building
0.0m
Altitude (m)
AED
Disaster Prevention Administration Radio
Park
Toilet
Yonabaru
Intersection Name
YONABARU
Major Section Border • name
OOWard
Autonomous Region Border
Bus Stop
Cultural Asset
SCALE:1/3,500
0m
50m
100m
150m
200m
250m
300m
Map Page 1



Emergency Evacuation Site ⑧
Emergency Evacuation Site ⑦
Emergency Evacuation Site ⑤
Emergency Evacuation Site ⑥
Emergency Evacuation Site ④
Emergency Evacuation Site ③
GAJA
KANEKU
Nishihara
YONABARU
Yobaru Ward
Agarihama Ward
AGARIHAMA
Yonabaru Bypass (under construction)
National Route 329
Yobaru Route 19 to be opened
Yumenari Bridge Street
Michindaki
Nishihara Gaja Post Office
Toyo Concrete
Town Plaza Kanehide Yonabaru Market
Nursery School Yonabaru Bears
Communication Hotel Yonabaru
NTT Yonahara Sales Office
Okinawa Soba Yonabaruya
Okinawa Women's Junior College
Agarihama District Community Center
Agarihama Baseball Stadium
Tennis court
Youbaru Nursery School
Home-childcare Kirara
Yobaru Park
Yobaru Ward Community Center Akagi Children's Hall
Colony Children Day Service Yonabaru
Marine Town Agarihama General Dentistry
Marine Plaza Agarihama
Kanehide Agarihama Store
Cains FC
School Lunch Center
Yonabaru Home Care Center
Home-childcare Orange House
Yoshinoya
Fine East Yonabaru
Yumenari Bridge
Gaja
Gajahara Square
55.5m
10.2m
4.8m
2m
5.2m
2.3m
6.9m
46.7m
4.1m
3.1m
16.1m
4.5m
14.8m
7.3m
29.1m
3.4m
4.7m
15.7m
7.7m
2.9m
3.1m
7.7m
3.4m
21.7m
3.9m
Adjacent map
Emergency Evacuation Site
Emergency Evacuation Site Sign
Tsunami Evacuation Guidance Sign
Assumed Tsunami Inundation Area Indication Sign
Emergency Evacuation Site Guidance Sign
Major Tsunami Evacuation Routes
Evacuation Shelter
Type of disaster to which the shelter responds
Earth and Sand
Tsunami/ High Tide
Flood
High Tide
Tsunami Evacuation Site
Tsunami Evacuation Building
Disaster Symbol
Debris Flow
Landslide
Line of Assumed Tsunami Inundation
Altitude
40m-
30-40m
20-30m
10-20m
5-10m
0-5m
Solid Building (3 stories or more)
Common Building
0.0m
Altitude (m)
AED
Disaster Prevention Administration Radio
Park
Toilet
Yonabaru
Intersection Name
YONABARU
Major Section Border • name
OOWard
Autonomous Region Border
Bus Stop
Cultural Asset
SCALE:1/3,500
0m
50m
100m
150m
200m
250m
300m
Map Page 2


Omitake Ward
YONABARU
Yobaru Ward
Hamada Ward
Mijima Ward
Nakashima Ward
Haebaru
YONAHA
Emergency Evacuation Site ①
Emergency Evacuation Site ②
Emergency Evacuation Site ③
Emergency Evacuation Site ④
Emergency Evacuation Site ⑤
Emergency Evacuation Site ⑥
61.8m
90.8m
43.2m
74m
53.2m
40.3m
39m
44m
29.1m
15.7m
7.7m
3.4m
3.9m
7.6m
21.7m
15.3m
4.7m
4m
3m
6.7m
27.1m
22.7m
3.5m
Yobaru Park
Yobaru Ward Community Center
Akagu Children's Hall
Yonabaru Elementary School
Yonabaru Town Community Center
Yonabaru Municipal Library
Hamada District Community Center
Omitake Village Center
Omitake Reservoir
Yonabaru First Reservoir
Yonabaru Bypass (under construction)
Yonabaru Substation
Yonabaru Central Hospital
Eastern Fire Department
Prefectural Route 240 Haebaru-Yonabaru Line
Airin-en Gymnasium
Airin-en
Yonabaru Nursery School
Hamada Nursery School
Yonabaru Kindergarten
Yonabaru Home Care Center
School Lunch Center
Home-childcare Kirara
Home-childcare Orange House
Youbaru Nursery School
Yonamine Ophthalmology
Futsal Park Agarihama
Agarihama Aqua Dental
Yuai Nursery School
Udun-yama Seisyonen Hiroba
Planned Oyakawa Hiroba
Nanohana Nursery
Tamaki Furniture Factory
Takenoko Nursery
Cosmos Nursery School
Prefectural Surihara Housing Complex
JA Okinawa Vegetable Shipping Area
Yonabaru Town Iki-iki Townsmen Farm
Omitake Stone Lion
Machiga
Nakanuka
Uskinune
Ujoguchi
Uraki
Izinaeun
Hamada Children's Park
Yonako Bridge
Yumigawa Bridge
Ebisu Bridge
Chuodori Street
Kokudo 329
National Route 329
Okinawa Soba Yonabaruya
Okinawa Yakult Yonabaru Center
Yoshinoya
Fine East Yodaru
Takenoko Gakudo Club
Udun-yama Shinsui Park
Kubato
Ota Lumber Store
Byuta Gakudo Club
Nakashima Ward Office
Nakashima Stone Lion
Mijima Stone Lion
Ryukyu Bank
Satsuki Bookstore
A-Price Yonabaru Store
Yonabaru (West)
Yonabaru
Adjacent map
Emergency Evacuation Site
Emergency Evacuation Site Sign
Tsunami Evacuation Guidance Sign
Assumed Tsunami Inundation Area Indication Sign
Emergency Evacuation Site Guidance Sign
Major Tsunami Evacuation Routes
Evacuation Shelter
Type of disaster to which the shelter responds
Earth and Sand
Tsunami/ High Tide
Flood
High Tide
Tsunami Evacuation Site
Tsunami Evacuation Building
Disaster Symbol
Debris Flow
Landslide
Line of Assumed Tsunami Inundation
Altitude
40m-
30-40m
20-30m
10-20m
5-10m
0-5m
Solid Building (3 stories or more)
Common Building
0.0m
Altitude (m)
AED
Disaster Prevention Administration Radio
Park
Toilet
Intersection Name
Major Section Border・name
Autonomous Region Border
Bus Stop
Cultural Asset
SCALE:1/3,500
0m
50m
100m
150m
200m
250m
300m
Map Page 3



Adjacent map

Emergency Evacuation Site

Emergency Evacuation Site Sign
Tsunami Evacuation Guidance Sign
Assumed Tsunami Inundation Area Indication Sign
Emergency Evacuation Site Guidance Sign
Major Tsunami Evacuation Routes

Evacuation Shelter
Type of disaster to which the shelter responds
Earth and Sand
Tsunami/ High Tide
Flood
High Tide

Tsunami Evacuation Site
Tsunami Evacuation Building

Disaster Symbol
Debris Flow
Landslide
Line of Assumed Tsunami Inundation

Altitude
40m-
30-40m
20-30m
10-20m
5-10m
0-5m

Solid Building (3 stories or more)
Common Building

0.0m Altitude (m)
AED
Disaster Prevention Administration Radio
Park
Toilet
Yonabaru Intersection Name
YONABARU Major Section Border・name
OOWard Autonomous Region Border
Bus Stop
Cultural Asset

SCALE:1/3,500
0m 50m 100m 150m 200m 250m 300m

Map Page 4

Omitake Ward
Hamada Ward
Mijima Ward
Morishita Ward
Nakashima Ward
Haebaru
YONAHA
UE-YONABARU
YONABARU
OOZATO-FURUGEN
Ue-Yonabaru Ward
Eguchi Ward
Nanjo
OOZATO-MINEI
Yonabaru Bypass (under construction)
Prefectural Route 240 Haebaru-Yonabaru Line
National Route 329
Prefectural Route 77 Itoman Yonabaru Line
Planned road
Ue-Yonabaru
Chuodori Street
Yonabaru Central Hospital
Eastern Fire Department
Yonaha Community Center
Prefectural Surihara Housing Complex
Airin-en
Ainosono
Airin-en Gymnasium
Hamada Children's Park
Hamada District Community Center
Cosmos Nursery School
Takenoko Nursery
Yonabaru Town Community Center
Yonabaru Municipal Library
Aganihama Aqua Dental
Gaumaru Animal Clinic
Monument to the Historic Landing Onboarding of His Imperial Highness
Nakashima Stone Lion
Ota Lumber Store
Nakashima Ward Office
Byura Gakudo Club
Achiri Tunush
Achiriga
Mijima Stone Lion
Kamiya Tea Shop
Mijima Ward Office
Gakudo Club Shimabukuro Clothing
Planned Oyakawa Hiroba
Yonabaru Children's Day Service Nakashima
Honda Animal Clinic Yonabaru (West)
Nakamura Internal Medicine Clinic
Okinawa Electric Power Yonabaru Office
Okinawa Rokin
Bank of The Ryukyus
Satsuki Bookstore
Okinawa Bank
Yonabaru Police Station
Clara Kindergarten
Yonabaru Monastery
St. Clara Monastery
Morishita Ward Office
Yonabaru Town Exchange Center Hizashi
Yonabaru Town Chamber of Commerce
Yonabaru Town Hall
Yonabaru Townsman Hall
Social Welfare Center
Setsuko Beauty Salon
Mussa Fruits and Vegetables
Monument to the Historic Boarding of His Imperial Highness
Okinawa Prefectural Railway Yonabaru Station Ruins
Keiben Yonabaru Station Building
Chula Court Yonabaru
Ashihina Nursery
Hirima Animal Clinic
Ryukyu Daihatsu Sales Yonabaru Store
Aozora Pediatrics
Nohara Orthopedic Surgery
Chinen Otolaryngology
Hamakawa Motors
Toei
Megane 21
Higa Furniture
Ikeda Dental Clinic
Men-ya Taketora
Okinawa Kaiho Bank
Big Echo
Honda Cars Okinawa
Jeff Yonabaru
Arakaki Tile Factory
Hachiman Tile Factory
Aogawara-dohsuri
Planned road
(Cowhouse)
Kiwaki Sangyo Yonabaru Factory
Fire Stone Lion
Nursery School Yonabaru Bears II
Yonabaru Car Maintenance Center
Shimabukuro Tile Factory
Machida Judicial Scrivener Office
Small Nursery Noburu Hiroba
Ido
Menuka
Ue-Yonabaru Community Center
Prefectural Yonabaru Housing Complex (Meeting Place)
Prefectural Yonabaru Housing Complex 1
Prefectural Yonabaru Housing Complex 2
Yonabaru Town Tourism Exchange Facility
Tennis Court
Yonabaru Heights
Haisho
Achiri Housing Complex
Yonabaru Town Achiri Housing Complex (Meeting Place)
Achiri Nursery
New Life Yonabaru
Ozunahiki Warehouse
Reservoir
Ueno Park
Marine Town Golf Course
Marine Town Golf
Minei Housing Complex
A-1
A-2
San-A V21 Food Shop Minei
Ozato Kita-children's Center
Aozora Nursery
JA Okinawa SS Northern Ozato SS
39m
44m
32.5m
39.4m
27.1m
22.7m
7.6m
6.7m
4m
3m
4.7m
6.4m
9.69m
9.2m
9.3m
28.6m
26.1m
22.9m
27.3m
22.9m
26.6m
24.6m
27.8m
28.7m
34.7m
34.4m
29.5m
12.5m
20.6m
25.6m
23.4m
42.2m
52.1m
24.9m

Adjacent map

Emergency Evacuation Site
Emergency Evacuation Site Sign
Tsunami Evacuation Guidance Sign
Assumed Tsunami Inundation Area Indication Sign
Emergency Evacuation Site Guidance Sign
Major Tsunami Evacuation Routes
Evacuation Shelter
Type of disaster to which the shelter responds
Earth and Sand
Tsunami/ High Tide
Flood
High Tide
Tsunami Evacuation Site
Tsunami Evacuation Building
Disaster Symbol
Debris Flow
Landslide
Line of Assumed Tsunami Inundation

Altitude
40m-
30-40m
20-30m
10-20m
5-10m
0-5m
Solid Building (3 stories or more)
Common Building
0.0m
Altitude (m)
AED
Disaster Prevention Administration Radio
Park
Toilet
Intersection Name
Major Section Border • name
Autonomous Region Border
Bus Stop
Cultural Asset
SCALE:1/3,500
0m 50m 100m 150m 200m 250m 300m

Map Page 5



Adjacent map

Emergency Evacuation Site

Emergency Evacuation Site Sign
Emergency Evacuation Site Guidance Sign
Tsunami Evacuation Guidance Sign
Major Tsunami Evacuation Routes
Assumed Tsunami Inundation Area Indication Sign
Evacuation Shelter
Type of disaster to which the shelter responds
Earth and Sand
Tsunami/ High Tide
Flood
High Tide
Tsunami Evacuation Site
Tsunami Evacuation Building

Disaster Symbol
Debris Flow
Landslide
Line of Assumed Tsunami Inundation

Altitude
40m-
30-40m
20-30m
10-20m
5-10m
0-5m
Solid Building (3 stories or more)
Common Building
0.0m Altitude (m)
AED
Disaster Prevention Administration Radio
Park
Toilet
Yonabaru Intersection Name
YONABARU Major Section Border・name
OOWard Autonomous Region Border
Bus Stop
Cultural Asset

SCALE:1/3,500
0m 50m 100m 150m 200m 250m 300m

Map Page 6

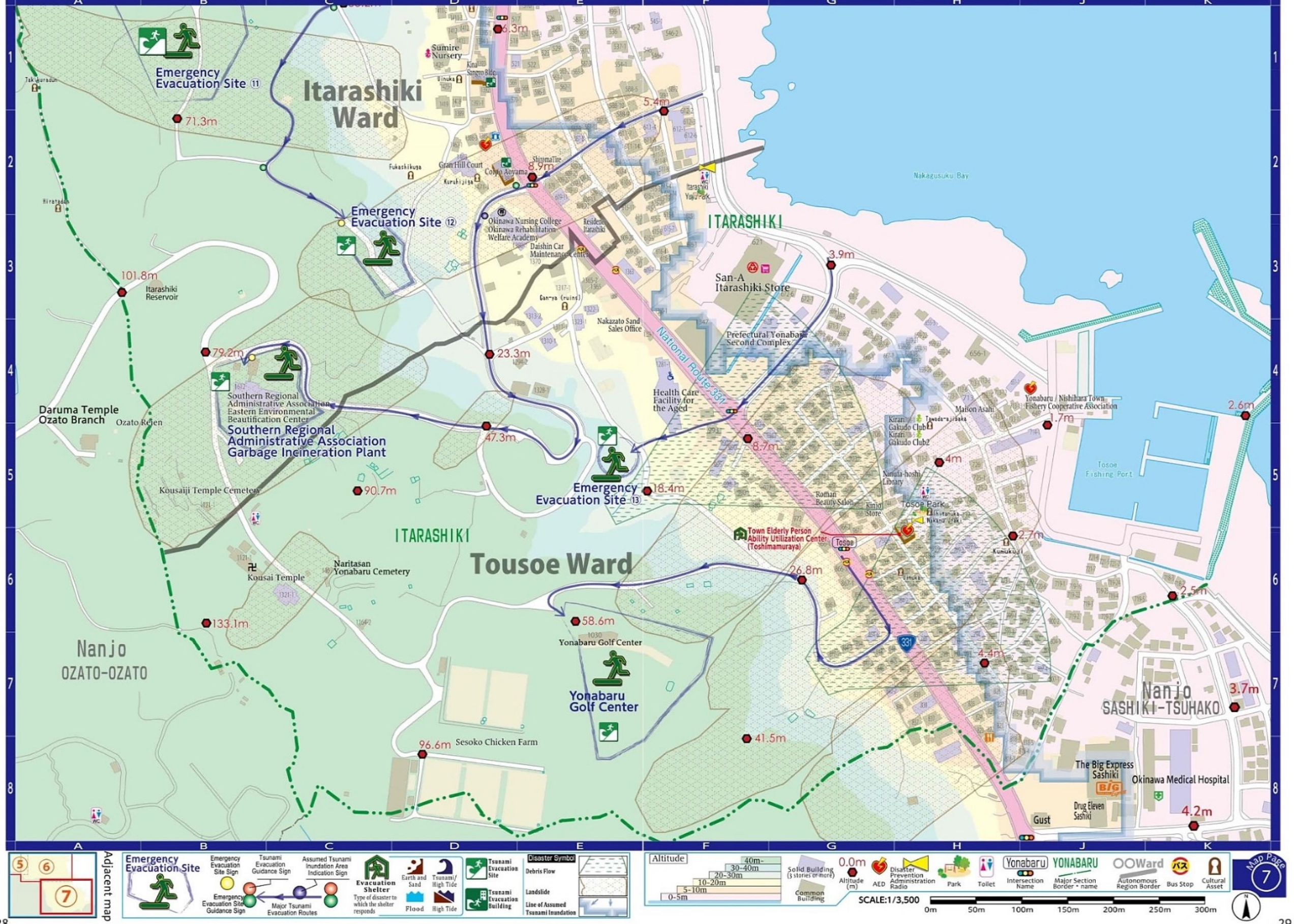

Itarashiki Ward
Emergency Evacuation Site ⑪
Emergency Evacuation Site ⑫
Emergency Evacuation Site ⑬
Sumire Nursery
Gran Hill Court
Corpo Aoyama
Okinawa Nursing College
Okinawa Rehabilitation Welfare Academy
Daishin Car Maintenance Center
Residence Itarashiki
ITARASHIKI
San-A Itarashiki Store
Nakazato Sand Sales Office
Prefectural Yonabaru Second Complex
National Route 331
Health Care Facility for the Aged
Nakagusuku Bay
Yonabaru / Nishihara Town Fishery Cooperative Association
Maison Asahi
Kirari Gakudo Club
Kirari Gakudo Club2
Ninufa-hoshi Library
Roman Beauty Salon
Kinjo Store
Tosoe Park
Tosoe Fishing Port
Town Elderly Person Ability Utilization Center (Toshimamuraya)
Tosoe
Itarashiki Reservoir
Daruma Temple Ozato Branch
Ozato Reien
Southern Regional Administrative Association Eastern Environmental Beautification Center
Southern Regional Administrative Association Garbage Incineration Plant
Kousaiji Temple Cemetery
Kousai Temple
Naritasan Yonabaru Cemetery
Tousoe Ward
Yonabaru Golf Center
Yonabaru Golf Center
Sesoko Chicken Farm
Nanjo OZATO-OZATO
Nanjo SASHIKI-TSUHAKO
The Big Express Sashiki
Okinawa Medical Hospital
Drug Eleven Sashiki
Gust
71.3m
101.8m
79.2m
133.1m
96.6m
90.7m
47.3m
23.3m
58.6m
41.5m
26.8m
18.4m
8.7m
4m
2.7m
4.4m
2.5m
3.7m
4.2m
2.6m
1.7m
3.9m
5.4m
8.9m
6.3m
Adjacent map
Emergency Evacuation Site
Emergency Evacuation Site Sign
Tsunami Evacuation Guidance Sign
Assumed Tsunami Inundation Area Indication Sign
Emergency Evacuation Site Guidance Sign
Major Tsunami Evacuation Routes
Evacuation Shelter
Type of disaster to which the shelter responds
Earth and Sand
Tsunami/High Tide
Flood
High Tide
Tsunami Evacuation Site
Tsunami Evacuation Building
Disaster Symbol
Debris Flow
Landslide
Line of Assumed Tsunami Inundation
Altitude
40m-
30-40m
20-30m
10-20m
5-10m
0-5m
Solid Building (3 stories or more)
Common Building
0.0m
Altitude (m)
AED
Disaster Prevention Administration Radio
Park
Toilet
Yonabaru
Intersection Name
YONABARU
Major Section Border • name
OOWard
Autonomous Region Border
Bus Stop
Cultural Asset
SCALE:1/3,500
0m
50m
100m
150m
200m
250m
300m
Map Page 7

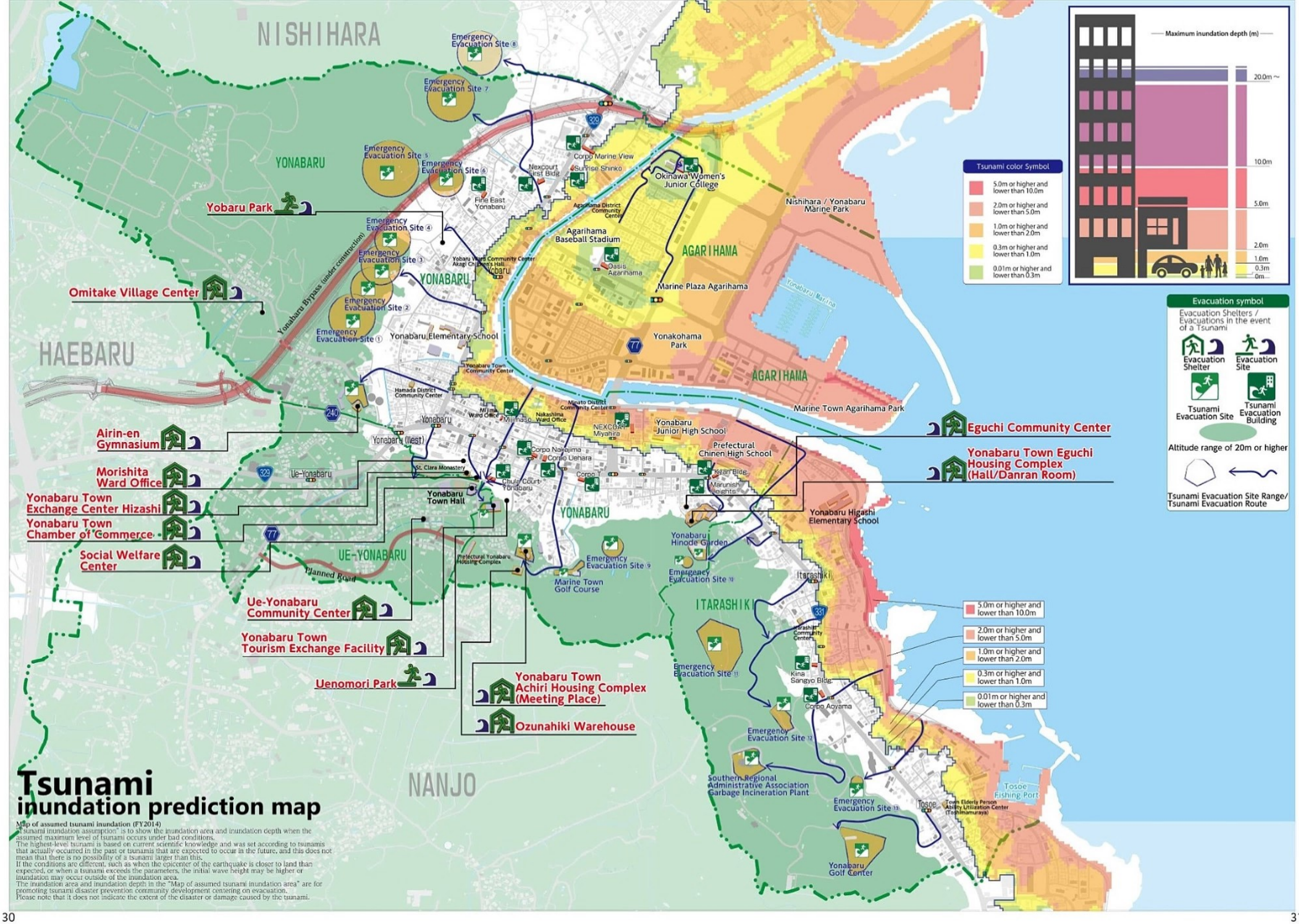

Tsunami inundation prediction map

Map of assumed tsunami inundation (FY2014)

"Tsunami inundation assumption" is to show the inundation area and inundation depth when the assumed maximum level of tsunami occurs under bad conditions.
The highest-level tsunami is based on current scientific knowledge and was set according to tsunamis that actually occurred in the past or tsunamis that are expected to occur in the future, and this does not mean that there is no possibility of a tsunami larger than this.
If the conditions are different, such as when the epicenter of the earthquake is closer to land than expected, or when a tsunami exceeds the parameters, the initial wave height may be higher or inundation may occur outside of the inundation area.
The inundation area and inundation depth in the "Map of assumed tsunami inundation area" are for promoting tsunami disaster prevention community development centering on evacuation.
Please note that it does not indicate the extent of the disaster or damage caused by the tsunami.

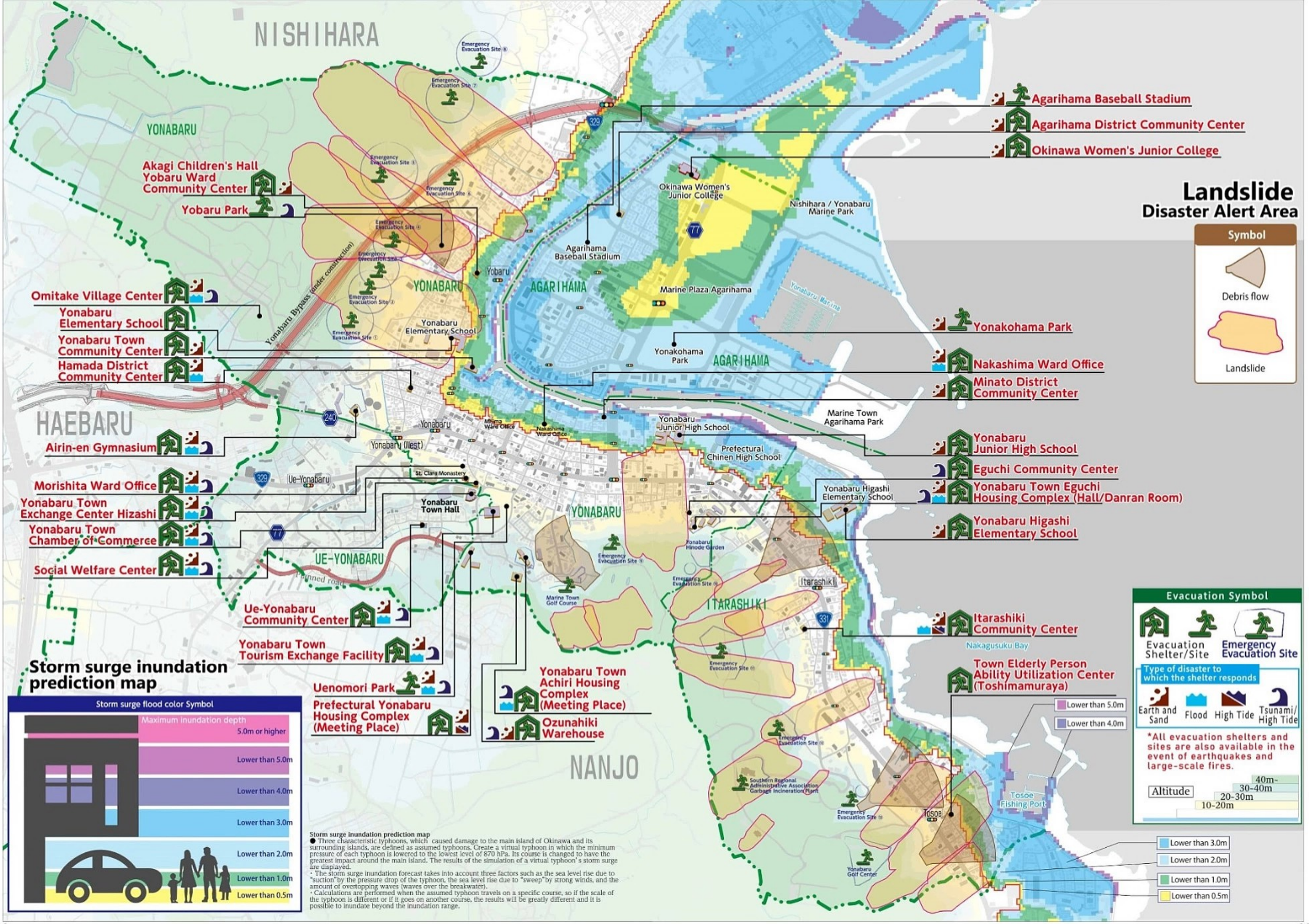

Landslide
Disaster Alert Area

Symbol

Debris flow

Landslide

Storm surge inundation prediction map

Storm surge flood color Symbol

Maximum inundation depth

- 5.0m or higher
- Lower than 5.0m
- Lower than 4.0m
- Lower than 3.0m
- Lower than 2.0m
- Lower than 1.0m
- Lower than 0.5m

Storm surge inundation prediction map

● Three characteristic typhoons, which caused damage to the main island of Okinawa and its surrounding islands, are defined as assumed typhoons. Create a virtual typhoon in which the minimum pressure of each typhoon is lowered to the lowest level of 870 hPa. Its course is changed to have the greatest impact around the main island. The results of the simulation of a virtual typhoon's storm surge are displayed.

・The storm surge inundation forecast takes into account three factors such as the sea level rise due to "suction" by the pressure drop of the typhoon, the sea level rise due to "sweep" by strong winds, and the amount of overtopping waves (waves over the breakwater).

・Calculations are performed when the assumed typhoon travels on a specific course, so if the scale of the typhoon is different or if it goes on another course, the results will be greatly different and it is possible to inundate beyond the inundation range.

Evacuation Symbol

- Evacuation Shelter/Site
- Emergency Evacuation Site

Type of disaster to which the shelter responds

Earth and Sand / Flood / High Tide / Tsunami/ High Tide

*All evacuation shelters and sites are also available in the event of earthquakes and large-scale fires.

Altitude: 40m- / 30-40m / 20-30m / 10-20m

Lower than 5.0m
Lower than 4.0m
Lower than 3.0m
Lower than 2.0m
Lower than 1.0m
Lower than 0.5m

List of designated emergency evacuation sites in Yonabaru Town

Types of abnormal phenomena to watch out for

1. Flood
2. Cliff collapse, debris flow and landslide
3. High tide
4. Earthquake
5. Tsunami
6. Large-scale fire

NO	Facilities / Location Name	Address	Contact Information	1	2	3	4	5	6	Map Page
1	Yonabaru Elementary School	735 Yonabaru	945-2237				●		●	③-H6
2	Yonabaru Higashi Elementary School	50 Itarashiki	945-2982		●		●		●	⑥-H4
3	Yonabaru Junior High School	57 Yonabaru	946-2254		●		●		●	⑥-D1
4	Yonabaru Town Community Center	712 Yonabaru	835-8220		●		●		●	③-H6
5	Yobaru Ward Community Center	912 Yonabaru	945-1718		●		●		●	③-H3
6	Akagi Children's Hall	912 Yonabaru	945-1015		●		●		●	③-H3
7	Town Elderly Person Ability Utilization Center (Toshimamuraya)	751 Itarashiki					●		●	⑦-H6
8	Social Welfare Center	16-2 Ue-Yonabaru	945-3016	●	●	●	●	●	●	⑤-H5
9	Yonabaru Town Tourism Exchange Facility	3179 Yonabaru	945-3335	●	●	●	●	●	●	⑤-H5
10	Yonabaru Town Eguchi Housing Complex (Danran Room)	3857-1 Yonabaru	946-4670	●	●	●	●	●	●	⑥-E4
11	Yonabaru Town Eguchi Housing Complex (Hall)	3857-1 Yonabaru	945-8883 (Public Facilities Section)	●	●	●	●	●	●	⑥-E4
12	Eguchi Community Center	3691-79 Yonabaru	945-1770			●	●	●	●	⑥-E4
13	Yonabaru Town Exchange Center Hizashi	3090-2 Yonabaru	882-8357	●	●	●	●	●	●	⑤-G4
14	Yonabaru Town Chamber of Commerce	3090-8 Yonabaru	945-3513	●	●	●	●	●	●	⑤-H4
15	Airin-en Gymnasium	2943 Yonabaru	945-2819	●	●	●	●	●	●	③-E8
16	Omitake Village Center	2720-7 Yonabaru	946-5303	●	●	●	●	●	●	③-C5
17	Yonabaru Town Achiri Housing Complex (Meeting Place)	3209 Yonabaru	945-8883 (Public Facilities Section)	●		●	●	●	●	⑤-J7
18	Ue-Yonabaru Community Center	84-2 Ue-Yonabaru	945-8893	●	●	●	●	●	●	⑤-F6
19	Itarashiki Community Center	353 Itarashiki	946-4853	●	●	●	●		●	⑥-H7
20	Nakashima Ward Office	450-2 Yonabaru	946-6923	●	●		●		●	⑤-K3
21	Hamada District Community Center	2998-90 Yonabaru	945-7667	●	●		●		●	③-G7
22	Morishita Ward Office	3090-7 Yonabaru		●	●	●	●	●	●	⑤-G4
23	Minato District Community Center	120 Yonabaru	946-5334		●		●		●	④-B8
24	Uenomori Park	3179 Yonabaru	945-7244 (Community Development Section)	●	●	●	●	●	●	⑤-J5
25	Yonakohama Park	77 Agarihama			●		●		●	④-D5
26	Agarihama Baseball Stadium	25 Agarihama			●		●		●	④-B2
27	Yobaru Park	897 Yonabaru				●	●	●	●	③-G2
28	Okinawa Women's Junior College	1 Agarihama	882-9001		●		●		●	②-H5
29	Prefectural Yonabaru Housing Complex (Meeting Place)	3237 Yonabaru	943-9701		●	●	●		●	⑤-H7
30	Agarihama District Community Center	27 Agarihama			●		●		●	④-C2
31	Ozunahiki Warehouse	3274-1 Yonabaru	945-5323 (Tourism and Commerce Division)		●	●	●	●	●	⑤-J7

Facility list 1

Yonabaru Town Hall 16 Ue-Yonabaru, 901-1392 Phone: 098-945-2201 (main) Fax: 098-946-6074

General Affairs Section	945-2201	Welfare Section	945-1525	Public Facilities Section	945-8883
Living Environment Safety Division	945-4688	Health Insurance Division	945-2204	Tourism and Commerce Division	945-5323
Planning Policy Section	945-8881	(Health and Hygiene Group)	945-6633	Water and Sewage Section	945-3017
Financial Affairs Section	945-6521	Taxation Section	945-4477	Board of Education	
Parenting Assistance Division	945-6520	Secretariat of Town Council	945-5775	Schools Education Division	945-2361
Residents' Section	945-2072	Community Development Section	945-7244	Lifelong Learning Promotion Division	835-8220

Public Facilities	Address	Phone Number	Map Page
Yonabaru Town Hall	16 Ue-Yonabaru	945-2201	⑤-G5
School Lunch Center	1789 Yonabaru	945-3412	②-A8
Yonabaru Town Community Center	712 Yonabaru	835-8220	③-H6
Yonabaru Municipal Library	712 Yonabaru	946-6959	③-H6
Keiben Yonabaru Station Building (Exhibition Hall)	3148-1 Yonabaru	835-8888	⑤-H4
Yonabaru Town Tourism Exchange Facility	3179 Yonabaru	945-3335	⑤-H5
Yonabaru Town Exchange Center Hizashi	3090-2 Yonabaru	882-8357	⑤-G4

Police and Fire Stations	Address	Phone Number	Map Page
Yonabaru Police Station	3085 Yonabaru	945-0110	⑤-F3
Agarihama Police box	77 Agarihama		④-C6
Eastern Fire Department	226 Yonaha Haebaru	946-9990	⑤-B2

School and Institutions	Address	Phone Number	Map Page
Yonabaru Elementary School	735 Yonabaru	945-2237	③-H6
Yonabaru Higashi Elementary School	50 Itarashiki	945-2982	⑥-H4
Yonabaru Junior High School	57 Yonabaru	946-2254	⑥-D1
Prefectural Chinen High School	11 Yonabaru	946-2207	⑥-F2
Okinawa Nursing College	1380-1 Itarashiki	946-1414	⑦-E2
Okinawa Rehabilitation Welfare Academy	1380-1 Itarashiki	946-1000	⑦-E2
Okinawa Women's Junior College	1 Agarihama	882-9001	②-H5
Yonabaru Kindergarten	720 Yonabaru	945-3466	③-G6
Yonabaru Higashi Kindergarten	45 Itarashiki	945-1541	⑥-J3
Clara Kindergarten	3090-5 Yonabaru	945-2188	⑤-G4

Childcare		Address	Phone Number	Map Page
Authorized Nursery Schools and Kindergartens	Achiri Nursery	3209 Yonabaru	946-3106	⑤-J7
	Hamada Nursery School	1775 Yonabaru	945-2342	③-F5
	Yuai Nursery School	95-1 Agarihama	946-2632	④-A5
	Sumire Nursery	1425 Itarashiki	946-2324	⑦-D1
	Cosmos Nursery School	2943-2 Yonabaru	946-5262	③-E7
	Youbaru Nursery School	950-3 Yonabaru	945-3808	③-J2
	Higashinomori Nursery	3857 Yonabaru	944-3858	⑥-E4
	Higashinomori Nursery Branch	48 Yonabaru	943-8673	⑥-G2
	Nursery School Yonabaru Bears	1186-1 Yonabaru	975-7557	②-E4
	Nursery School Yonabaru Bears Ⅱ	488-2 Ue-Yonabaru	894-8795	⑤-B6
Home-childcare	Home-childcare Kirara	995-2 Yonabaru	946-4900	③-J2
	Home-childcare Orange House	801-3 Yonabaru	946-4928	③-H4
Small Nurseries	Small Nursery Nobiru Hiroba	311-3 Ue-Yonabaru	917-4141	⑤-F5
	Yuai Nursery	71-1 Yonabaru	945-0231	⑥-C2
	Takenoko Nursery	2910-1 Yonabaru	945-7175	⑤-C1
	Ashibina Nursery	3632-2 Yonabaru	943-2685	⑥-B2
Not Authorized	Yuai Kindergarten	71-1 Yonabaru	945-0301	⑥-C2
Children's Clubs	Byura Gakudo Club	447 Yonabaru	945-2986	⑤-J2
	Gakudo Club Nakayoshi Hiroba	67-4 Yonabaru	946-6408	⑥-D2
	Soramame Gakudo Club	635 Yonabaru	945-2548	③-H7
	Takenoko Gakudo Club	843 Yonabaru	945-2383	③-J5
	Nanairo Gakudo Club	119-1 (201・202) Itarashiki	917-5979	⑥-G5
	Kirari Gakudo Club	708-1 Itarashiki	946-1244	⑦-H5
	Kirari Gakudo Club 2	708-5 Itarashiki	955-6712	⑦-H5
	Maru Gakudo Club	418-1F Itarashiki	917-1233	⑥-H6
Children's Halls	Akagi Children's Hall	912 Yonabaru	945-1015	③-H3
	Umikaji Children's Hall	109 Itarashiki	882-8508	⑥-H4
Childcare Support Centers	Childcare Support Center Hidamari	1775 Yonabaru	944-0644	③-F5
	Childcare Support Center Smile	109-2F Itarashiki	882-8518	⑥-H4

Facility list 2

Hospital	Address	Phone Number	Map Page
Okinawa Prefectural Nambu Medical Center/Children Medical Center	118-1 Arakawa Haebaru	888-0123	
Yonabaru Central Hospital	2905 Yonabaru	945-8101	⑤-C 2
Nagamine Internal Medicine	1121 Yonabaru	882-0777	②-F 4
Nakamura Internal Medicine Clinic	3068-1 Yonabaru	945-2587	⑤-F 3
Matsuda Clinic	3678 Yonabaru	944-7400	⑥-C 3
Nakada Internal Medicine Clinic	93-3 Agarihama	944-2211	④-A 5
Aozora Pediatrics	340-1 Ue-Yonabaru	946-1955	⑤-E 4
Nohara Orthopedic Surgery	341-2 Ue-Yonabaru	946-1010	⑤-E 4
Chinen Otolaryngology	335-1 Ue-Yonabaru	945-3987	⑤-E 4
Yonamine Ophthalmology	94-1 Agarihama	944-1351	③-K 5

Dentist	Address	Phone Number	Map Page
i DENTAL CLINIC	80-3 Agarihama	944-4007	④-A 3
Agarihama Aqua Dental	99-7-1F Agarihama	945-1182	③-K 6
Himawari Dental Clinic	1107 Yonabaru	945-6480	②-F 4
Marine Town Agarihama General Dentistry	22-4 Agarihama	871-9933	④-D 3
Yonabaru Central Dentistry	77-2F Yonabaru	945-5588	⑥-C 2

Animal Hospital	Address	Phone Number	Map Page
Gajumaru Animal Clinic	100-1-1F Agarihama	943-2272	④-A 7
Hiromi Animal Clinic	3587 Yonabaru	946-9311	⑥-A 2
Honda Animal Clinic	3062-1F Yonabaru	944-2427	⑤-F 3

Yonabaru Cultural Properties / Listed by Region

[T] *Town-designated cultural property* / [C] *National registration monument*

Name	Map Page
【Tosoe】	
Uinuka	⑦-H 6
Gan-ya (ruins)	⑦-E 3
Kumukuji [T]	⑦-H 6
Shitanuka	⑦-H 5
Tawada-ajibaka	⑦-H 5
Nakanu Utaki	⑦-H 5
【Itarashiki】	
Amaguimo Furujima (Nanjo City)	
Ibinume	⑥-H 7
Itarashikidun (Nanjo City)	
Irinuka (ruins)	⑥-H 7
Ireito	⑥-H 7
Uinuka	⑦-D 1
Uchibarushi	⑥-G 7
Kitano Stone Lion	⑥-H 6
Kuran-na	⑥-H 8
Kuruhijiga	⑦-D 2
Takikuradun	⑦-A 1
Tomushiga	⑥-G 4
Tumaishi	⑥-J 7
Norodunchi	⑥-H 8
Hiratага	⑥-H 7
Hiratadun (Nanjo City)	⑦-A 2
Fukashikuga	⑦-D 2
Miya	⑥-G 7
Yamachidun (Nanjo City)	
Yonaminedun	⑥-H 7
Wakazakuranoto	⑥-G 6
【Minato】	
Usachi Ryugushin	⑥-F 1

Name	Map Page
【Eguchi】	
Haisho (Achiri Housing Complex)	⑤-J 6
【Agarihama】	
Chudegwabushi Kahi	②-E 7
Geinosendatsu Kensyohi	②-G 7
Homishiza	②-F 6
【Nakashima】	
Monument to the Historic Landing and Boarding of His Imperial Highness	⑤-K 2
Achiri Yunushi	⑤-K 3
Achiriga	⑤-K 3
Nakashima Stone Lion ①	⑤-J 2
Nakashima Stone Lion ②	⑤-K 2
Nakashima Stone Lion ③	⑤-K 4
Sonumashi	⑤-J 3
【Mijima】	
Mijima Stone Lion ①	⑤-G 3
Mijima Stone Lion ②	⑤-J 2
Uega	⑤-H 2
【Morishita】	
Agarina Ufusu	⑤-G 4
Ireito	
Uinutun	⑤-H 4
Ushitaga	⑤-G 4
Okinawa Prefectural Railway Yonabaru Station Ruins [C]	⑤-H 4
Monument to the Historic Boarding of His Imperial Highness	⑤-H 4
Heiwanoto	⑤-G 4
Keiben Yonabaru Station Building	⑤-H 4

Name	Map Page
【Ue-Yonabaru】	
Ido	⑤-G 5
Uinuka	⑤-G 5
Usandaki (Haebaru Town)	
Tun	⑤-G 5
Fire Stone Lion	⑤-B 6
Nurudunchi	⑤-G 5
Nuruga	⑤-G 5
Hinukan	⑤-G 5
Menuka [T]	⑤-G 6
【Yobaru】	
Ushinume	③-D 3
Ujoguchi	③-D 4
Udun-yama [T]	③-J 6
Kubato	③-H 4
Kufado [T]	③-H 3
Large Kufado Akagi [T]	③-H 3
Michindaki [T]	②-C 2
Yokon-noto	
【Omitake】	
Izinadun	③-D 5
Ido	③-C 4
Utaki	③-D 5
Omitake Stone Lion	③-C 4
Nakanuka	③-C 4
Machiga	③-C 4
Miga	③-B 3

Facility list 3

District	Park	Map Page
Yonabaru	Hamada Children's Park	③-F 6
	Yobaru Park	③-G 2
	Udun-yama Shinsui Park	③-J 5
	Uenomori Park	⑤-J 5
	Minato Park	⑥-C 1

District	Park	Map Page
Agari-hama	Agarihama Kyoryu Park	②-F 6
	Agarihama Shisa Park	④-B 4
	Yonakohama Park	④-D 5
	Marine Town Agarihama Park	④-J 8
	Yonabaru Park Golf Course	④-J 8

District	Park	Map Page
Itarashiki	Itarashiki Children's park	⑥-H 4
	Itarashiki Yuyu Park	⑦-F 2
	Tosoe Park	⑦-H 5

Yonabaru	Yonabaru Town Iki-iki Townsman Farm	③-A 3

Record column

Write freely and make use of it!



Write the names of useful and/or important places in this list. Your home, workplaces, your favorite facilities, shops, relatives, acquaintances' homes, etc. Mark the map location as well.

Your name / Place name	Location	Phone Number	Map

Notes

1. This map data is based on Okinawa Prefectural Digital Topographic Map data. Long-term changes according to our company survey and information provided by Yonabaru Town have been added.
2. Posted map information may differ from the current situation.
3. Yonabaru Town Hazard Map is protected by copyright.

Yonabaru Hazard Map 1st edition issued on March 2, 2020

Issued by Yonabaru Town Office, Living Environment Safety Division
16 Ue-Yonabaru, Yonabaru, Shimajiri, Okinawa 901-1392
Phone: 098-945-2201 (main)

Edited by Lifemap Co., Ltd.
2-7-3 Gusukuma, Urasoe, Okinawa 901-2133
Phone: 098-943-0095

Translated by Media Japan Co., Ltd.
1-31-5-503 Kohagura, Naha, Okinawa 900-0024
Phone: 090-3222-8550/098-996-2623

Be.Okinawa
多言語コンタクトセンター
Multilingual Contact Center

沖縄県が提供する外国人向け公共サービスです。
当サービスは旅行者へ観光情報、通訳サービス、災害時の対応などのサポートを提供します。
旅行前または旅行中の沖縄観光についてのご相談は、下記までお問い合わせください。
サービスは無料です。通話料のみがかかります。

This is a public service for foreign visitors provided by Okinawa Prefecture.
It provides tourist information, interpreter services and support for travelers for natural disasters and emergencies.
Please contact us if you have any inquiries about tourism in Okinawa both before or during your trip.
This service is free of charge, excluding call charges.

【Phone】

English	英　語：0570-077201
Chinese	中国語：0570-077202
Korean	韓国語：0570-077203
Thai	タイ語：0570-077207

【Skype】

English	call-center-en01 / call-center-en02
Chinese	call-center-ch01 / call-center-ch02
Korean	call-center-kr01 / call-center-kr02
Thai	call-center-th01 / call-center-th02

【対応時間：Time】
9：00 ～ 21：00



緊急時の連絡先　Emergency Call

JINTO Japan Visitor Hotline
050-3816-2787
Call us whenever you need support.
24 hours a day, at no charge

救急 / 消防　119
Ambulances/Fire service

警察　Police　110

緊急通報　Emergency Notification

Safety tips
Download this App. to receive push notifications in case of earthquake, tsunami, etc.

For Android　For iPhone

JINTO (Japan Safe Travel) on Twitter (English)
Follow "Japan Safe Travel" for safety tips and latest information on natural disasters.
@JapanSafeTravel

最新ニュース　Up-to-date news

NHK WORLD-JAPAN (English)
International broadcasting by Japan's public broadcaster.
Check the latest news regarding natural disasters and other unexpected events.
https://www3.nhk.or.jp/nhkworld/

沖縄防災情報ポータル
ハイサイ！防災で～びる
Okinawa Disaster Prevention Information Portal

「沖縄防災情報ポータル　ハイサイ！防災で～びる」では、沖縄県内の台風、地震、津波などの気象情報や河川水位・雨量などの情報を提供しております。また、防災メール、TwitterおよびFacebookなどでも情報配信を行っております。

Weather information about typhoons, earthquakes, and tsunamis, as well as the water level of rivers and rainfall, can be found at the "Okinawa Disaster Prevention Information Portal, Haisai! Bousai Debiru." This information is also available via disaster notification by email, Twitter and Facebook.

【沖縄防災：URL】
http://www.bousai.okinawa.jp/sp/

【Twitter】@okinawabousai
http://twitter.com/@okinawabousai

【Facebook】okinawabousai
http://www.facebook.com/okinawabousai